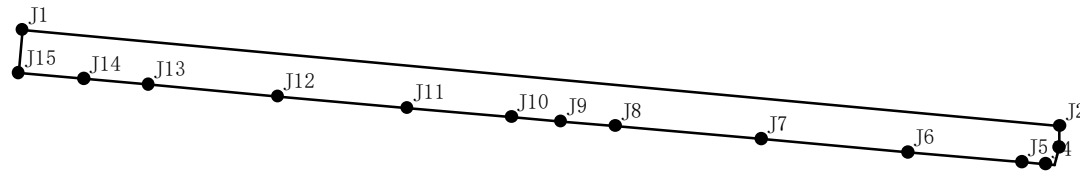


伐区小班作业设计图1



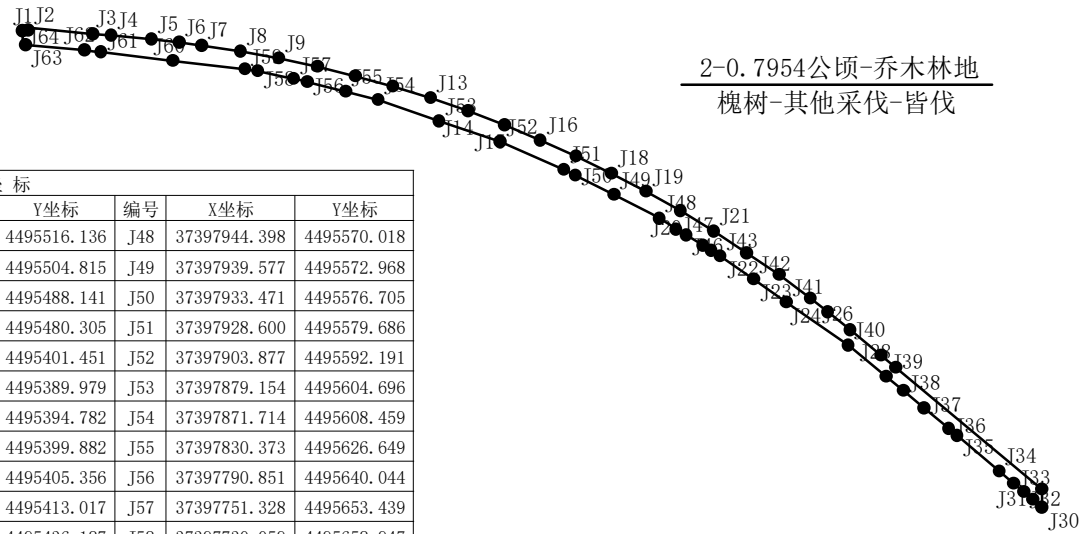
1-0.3635公顷-乔木林地
 槐树-其他采伐-皆伐



编号	X坐标	Y坐标
J1	37397193.464	4495730.947
J2	37397495.094	4495703.069
J3	37397495.039	4495696.879
J4	37397490.973	4495692.003
J5	37397484.118	4495692.607
J6	37397451.044	4495695.520
J7	37397408.469	4495699.270
J8	37397365.893	4495703.021
J9	37397350.100	4495704.412
J10	37397335.699	4495705.680
J11	37397305.505	4495708.340
J12	37397267.819	4495711.727
J13	37397230.133	4495715.115
J14	37397211.290	4495716.808
J15	37397192.448	4495718.502

投影: GaussKruger (高斯-克吕格3度分带37度带)
 基准面: CGCS2000
 中央经线: E111° 00.000
 比例系数: 1.0
 东西偏差假定值: 37500000.0
 南北偏差假定值: 0.0

伐区小班作业设计图2



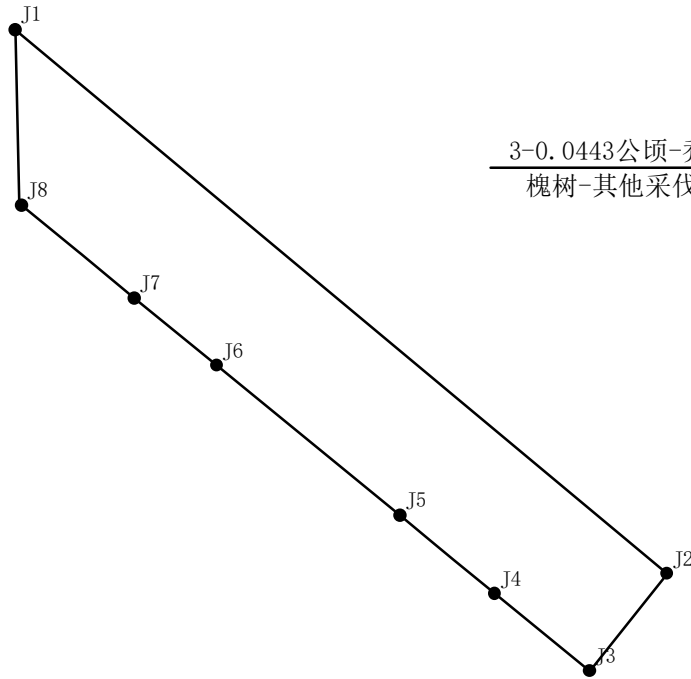
2-0.7954公顷-乔木林地
槐树-其他采伐-皆伐

界址点坐标

编号	X坐标	Y坐标	编号	X坐标	Y坐标	编号	X坐标	Y坐标
J1	37397521.079	4495698.400	J25	37398042.705	4495516.136	J48	37397944.398	4495570.018
J2	37397524.653	4495698.877	J26	37398056.821	4495504.815	J49	37397939.577	4495572.968
J3	37397566.298	4495696.488	J27	37398077.042	4495488.141	J50	37397933.471	4495576.705
J4	37397578.465	4495695.358	J28	37398086.436	4495480.305	J51	37397928.600	4495579.686
J5	37397604.580	4495692.784	J29	37398180.884	4495401.451	J52	37397903.877	4495592.191
J6	37397622.553	4495690.765	J30	37398181.120	4495389.979	J53	37397879.154	4495604.696
J7	37397636.971	4495688.921	J31	37398175.402	4495394.782	J54	37397871.714	4495608.459
J8	37397662.080	4495685.111	J32	37398169.329	4495399.882	J55	37397830.373	4495626.649
J9	37397687.061	4495680.539	J33	37398162.810	4495405.356	J56	37397790.851	4495640.044
J10	37397711.892	4495675.210	J34	37398153.688	4495413.017	J57	37397751.328	4495653.439
J11	37397736.549	4495669.128	J35	37398126.099	4495436.187	J58	37397730.059	4495658.947
J12	37397761.010	4495662.299	J36	37398120.735	4495440.692	J59	37397705.357	4495665.345
J13	37397785.252	4495654.729	J37	37398104.879	4495454.009	J60	37397701.028	4495666.282
J14	37397809.252	4495646.426	J38	37398091.381	4495465.151	J61	37397696.699	4495667.219
J15	37397832.989	4495637.396	J39	37398080.239	4495474.348	J62	37397692.531	4495668.122
J16	37397856.440	4495627.649	J40	37398055.600	4495494.688	J63	37397673.276	4495672.290
J17	37397879.584	4495617.194	J41	37398015.722	4495522.603	J64	37397664.949	4495673.294
J18	37397902.399	4495606.039	J42	37397994.319	4495537.585	J65	37397618.409	4495678.906
J19	37397924.864	4495594.195	J43	37397972.917	4495552.566	J66	37397571.870	4495684.519
J20	37397946.959	4495581.674	J44	37397969.524	4495554.642	J67	37397566.349	4495685.184
J21	37397968.663	4495568.487	J45	37397963.402	4495558.389	J68	37397560.828	4495685.850
J22	37397989.956	4495554.646	J46	37397960.216	4495560.338	J69	37397522.805	4495689.199
J23	37398010.817	4495540.163	J47	37397950.759	4495566.126	J70	37397520.685	4495698.348
J24	37398031.229	4495525.053	J48	37397944.398	4495570.018			

投影: GaussKruger (高斯-克吕格3度分带37度带)
 基准面: CGCS2000
 中央经线: E111° 00.000
 比例系数: 1.0
 东西偏差假定值: 37500000.0
 南北偏差假定值: 0.0

伐区小班作业设计图3



3-0.0443公顷-乔木林地
 槐树-其他采伐-皆伐

编号	X坐标	Y坐标
J1	37398180.884	4495401.451
J2	37398223.944	4495365.501
J3	37398218.829	4495359.054
J4	37398212.580	4495364.179
J5	37398206.288	4495369.338
J6	37398194.203	4495379.248
J7	37398188.759	4495383.712
J8	37398181.277	4495389.847

投影: GaussKruger (高斯-克吕格3度分带37度带)
 基准面: CGCS2000
 中央经线: E111° 00.000
 比例系数: 1.0
 东西偏差假定值: 37500000.0
 南北偏差假定值: 0.0